

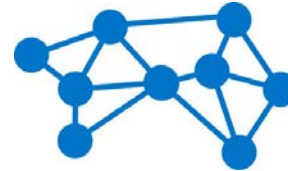
# In 2050, the Helsinki region is home to



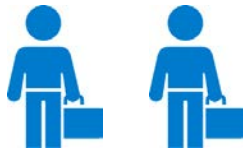
every third Finn



**2,000,000**  
inhabitants



network-like public  
transport



**1,050,000**  
jobs



**5.7** million  
daily trips



a strong  
metropolis

# Transport and land use support each other

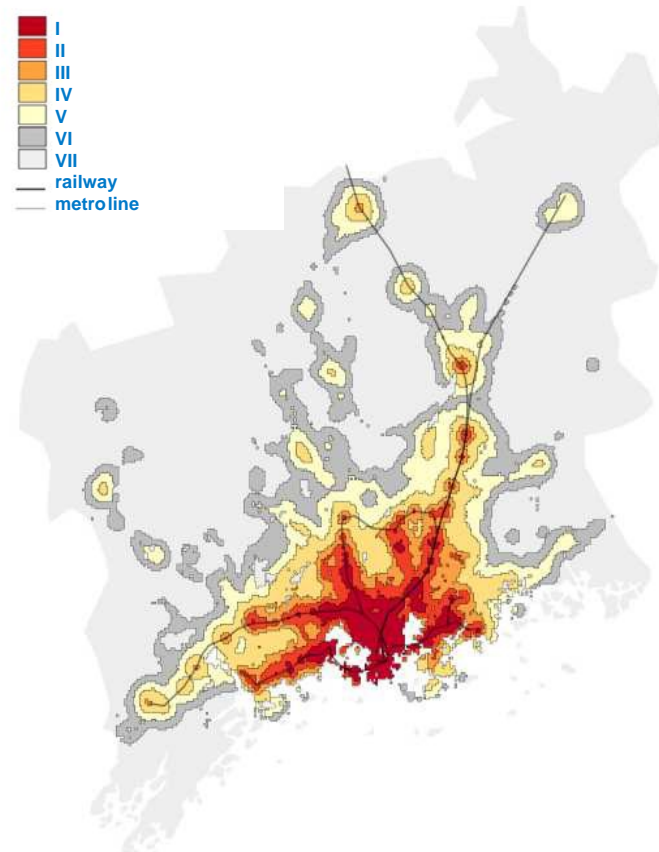
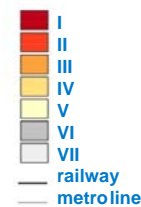
---

- The area of good accessibility expands.
- About 60% of new housing concentrations are located in the areas with competitive public transport services.
- Accessibility improves in particular in centers, areas around stations and along the existing and future rail corridors.

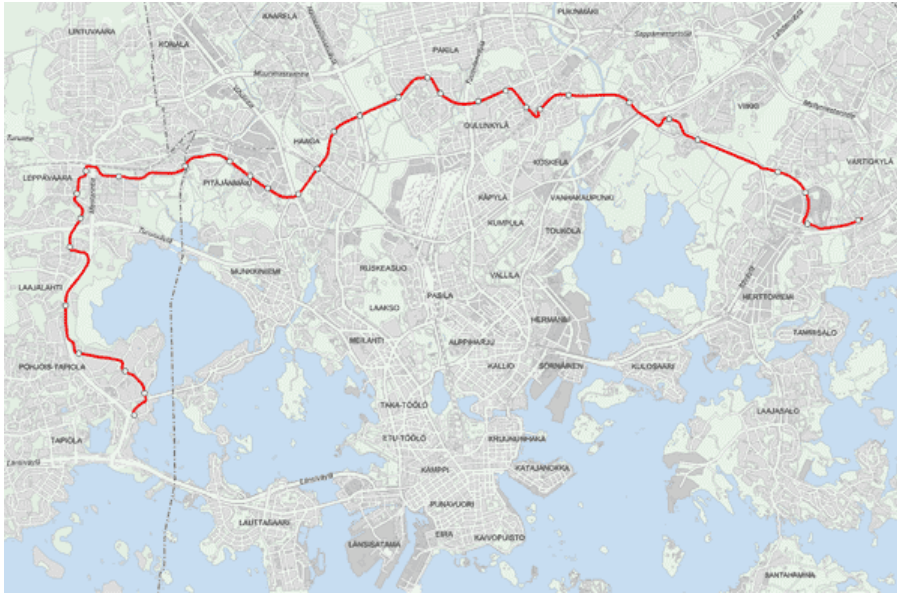
## Regional accessibility 2025:

By public transport, walking or cycling

Zones



# Helsinki Metropolitan Area - Investments on railway



Jokeri Light Rail Line



Ring Rail Line

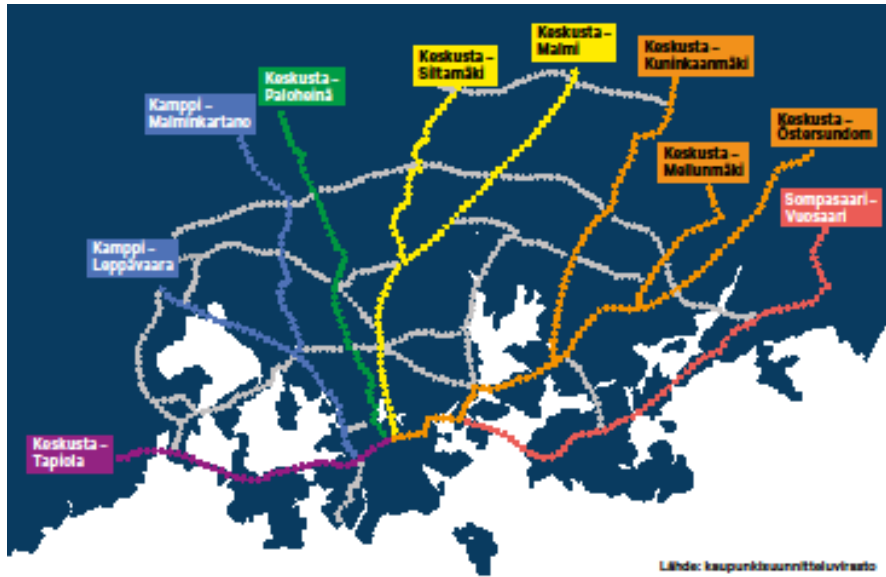


City Rail Loop



West Metro

# Helsinki Metropolitan Area - promoting cycling



Helsingin seudun pääpyöräreittien tavoiteverkko 28.6.2012

- Laatuikäytävät
- - - Rakennettavat laatuikäytävät
- Seutureitti
- - - Rakennettavat seutureitit
- Mahdolliset yhteystarpeet 2020 jälkeen (riippuu maankäytön kehittämisestä)

