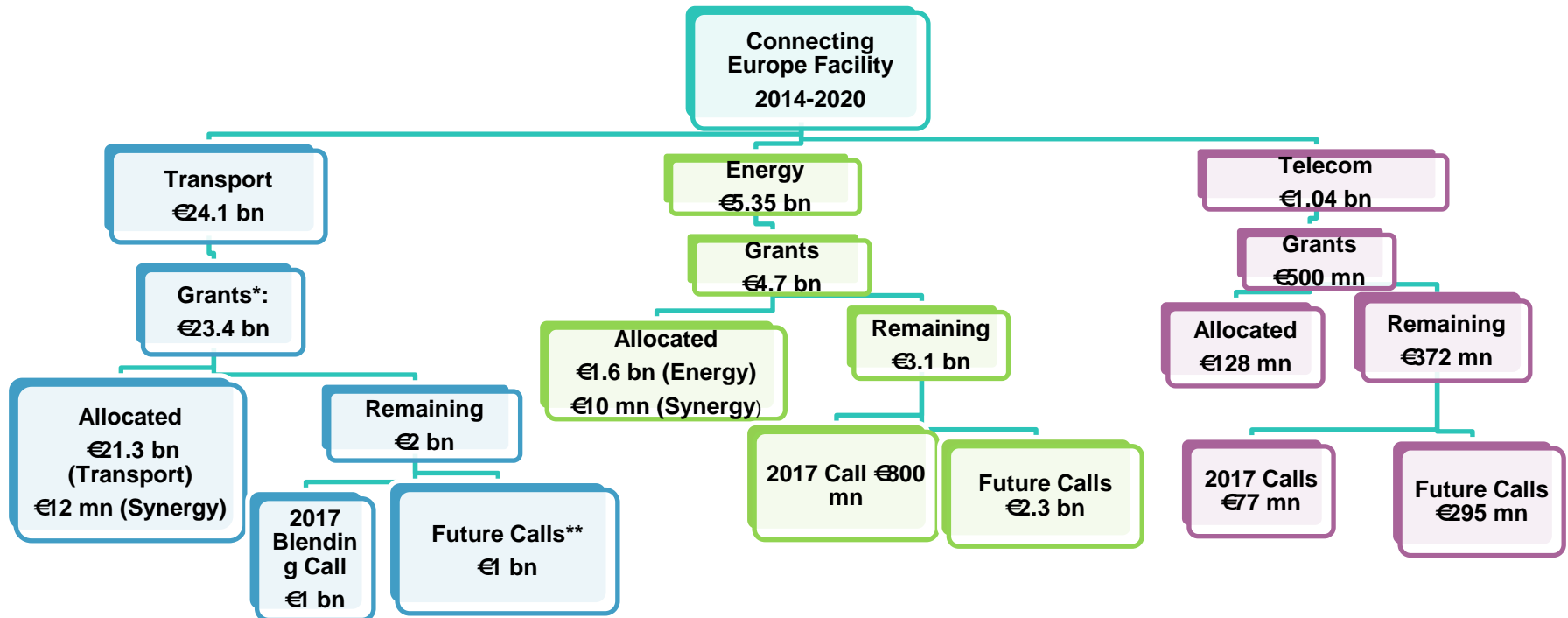




# Results of CEF Transport 2016 calls for proposals


## Funding a success story



\*Including additional € 185 million revenues from predecessor programmes and excluding MFF midterm review

\*\* Out of which € 290 million is earmarked for a specific call for proposals for SESAR in 2017/2018

# CEF Transport 2016 calls



**€2.7 billion  
investment  
to make European  
transport  
infrastructure safer,  
greener and more  
efficient.**

# 2016 Call Structure

| 2 work programmes                                | 2 budgetary envelopes    | 4 calls                      |
|--|--------------------------|------------------------------|
| Annual work programme (AP)<br>(€440 mln)         | Cohesion<br>(~ €1.1 bln) | AP Cohesion<br>(€250 mln)    |
| Multi-annual work programme (MAP)<br>(~€1.5 bln) |                          | AP General<br>(€190 mln)     |
|  |                          | MAP Cohesion<br>(€849.5 mln) |
|  |                          | MAP General<br>(€650 mln)    |

# Funding objectives

**FO1**

Removing bottlenecks and bridging missing links (~80% of max budget)

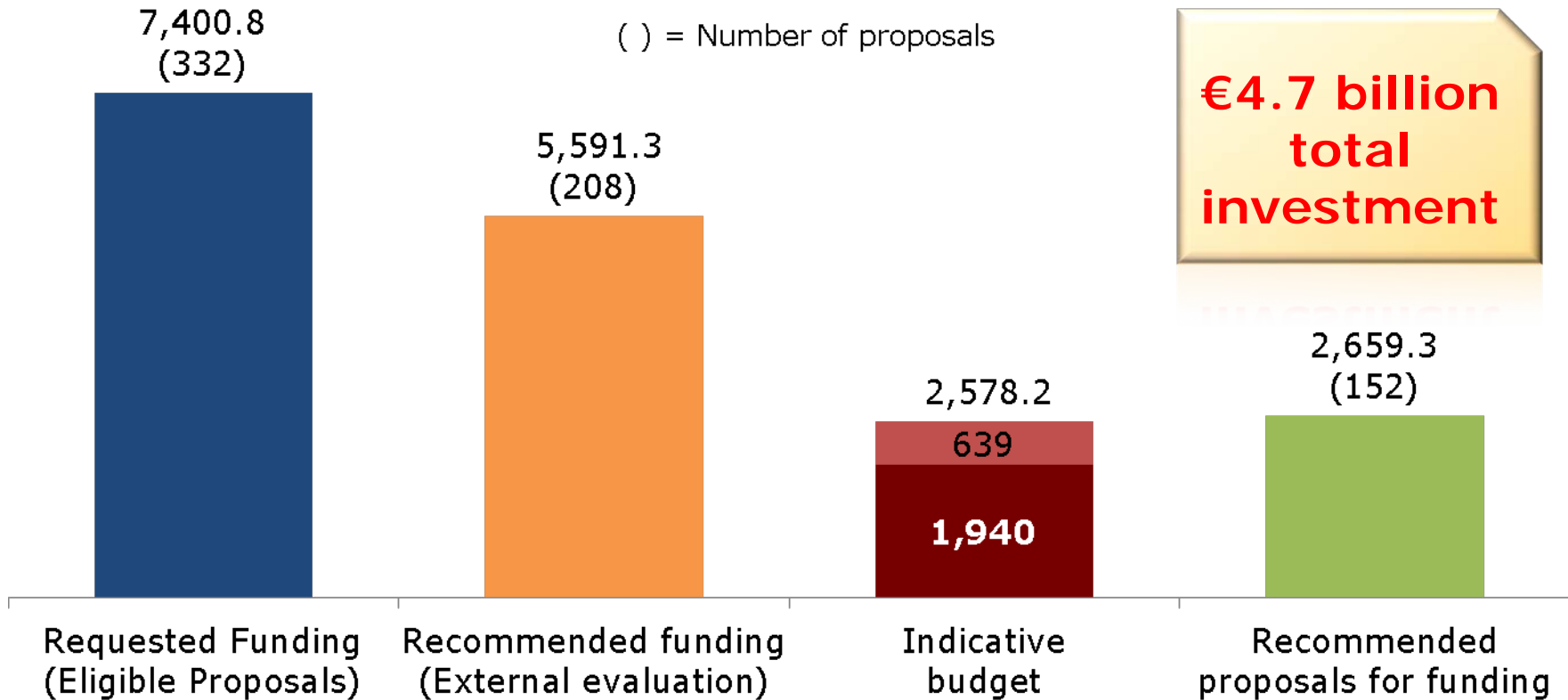
**FO2**

Ensuring sustainable and efficient transport in the long run (~5% of max budget)

**FO3**

Optimising integration and interconnection of modes and enhancing interoperability (~15% of max budget)

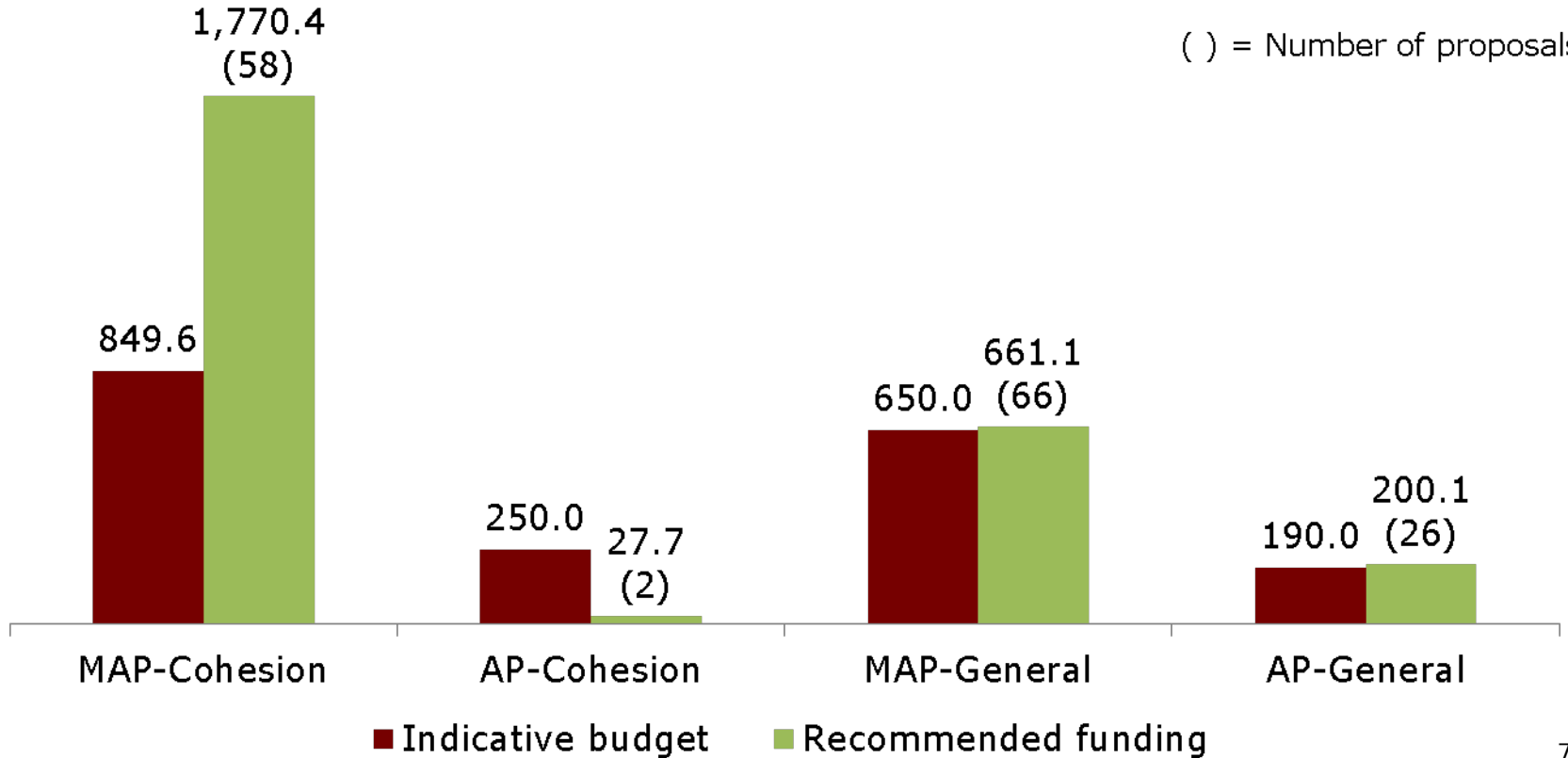
# €2.7 billion invested in 152 projects (€ million)



# Recommended funding per call

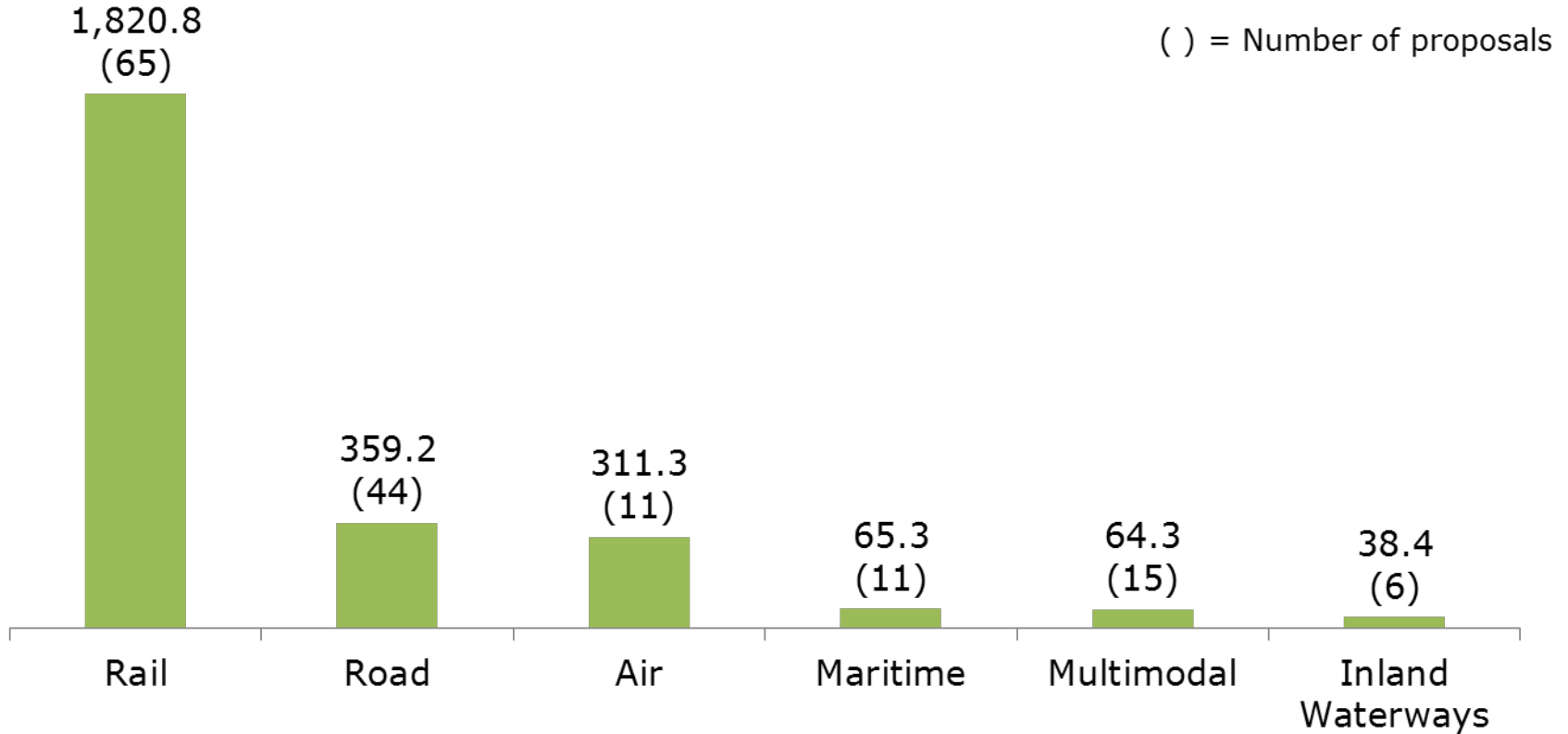
(€ million)

( ) = Number of proposals



# Funding per transport mode

(€ million)

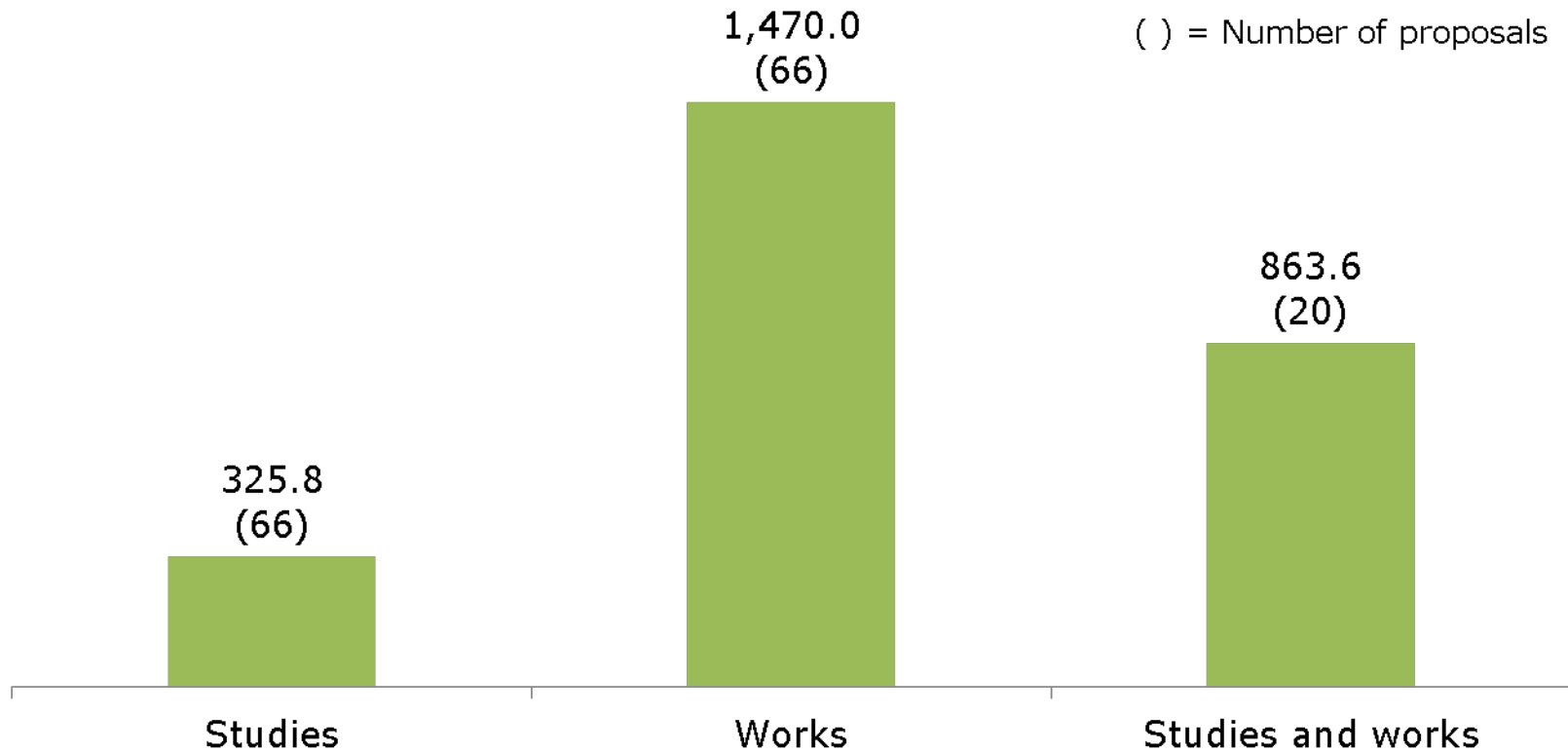




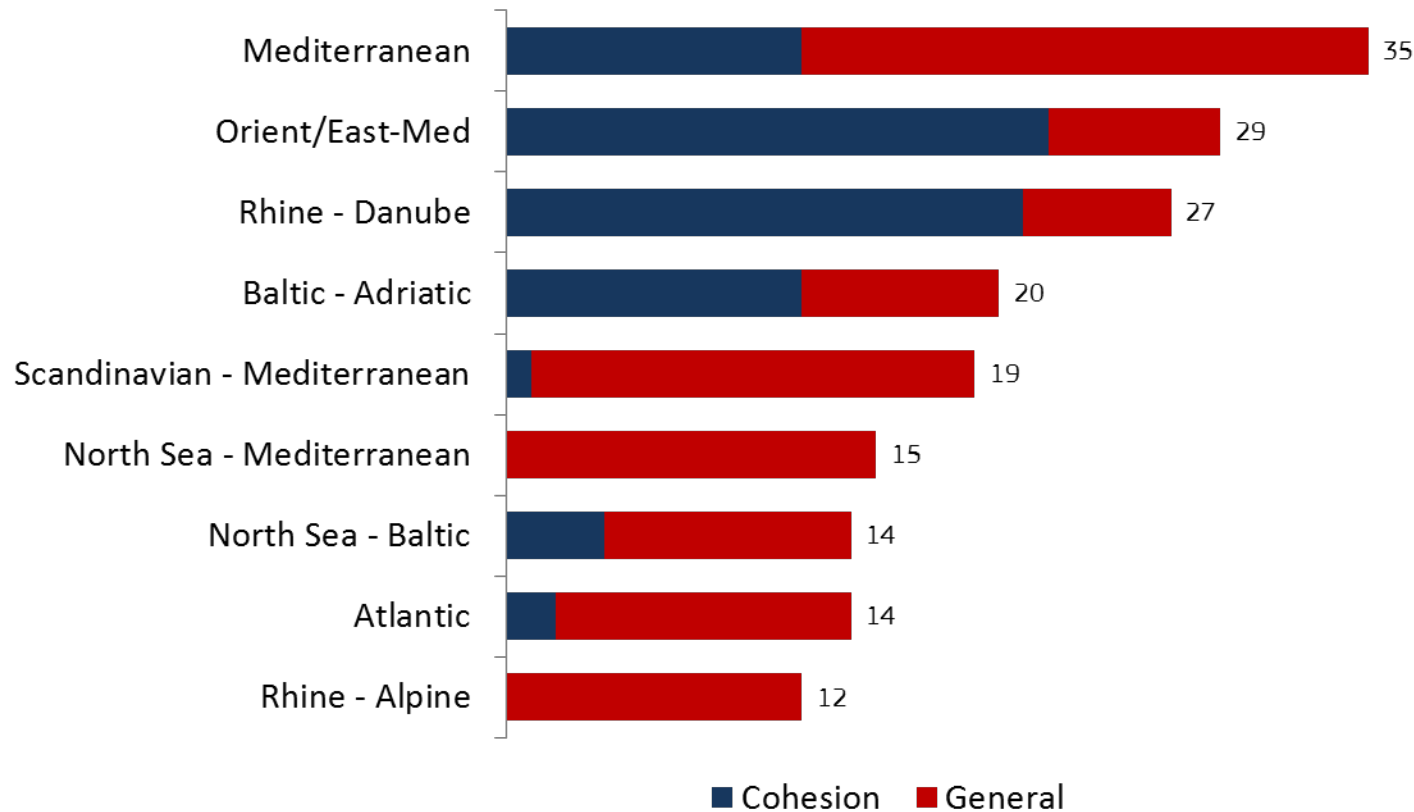
# Type of action

(€ million)

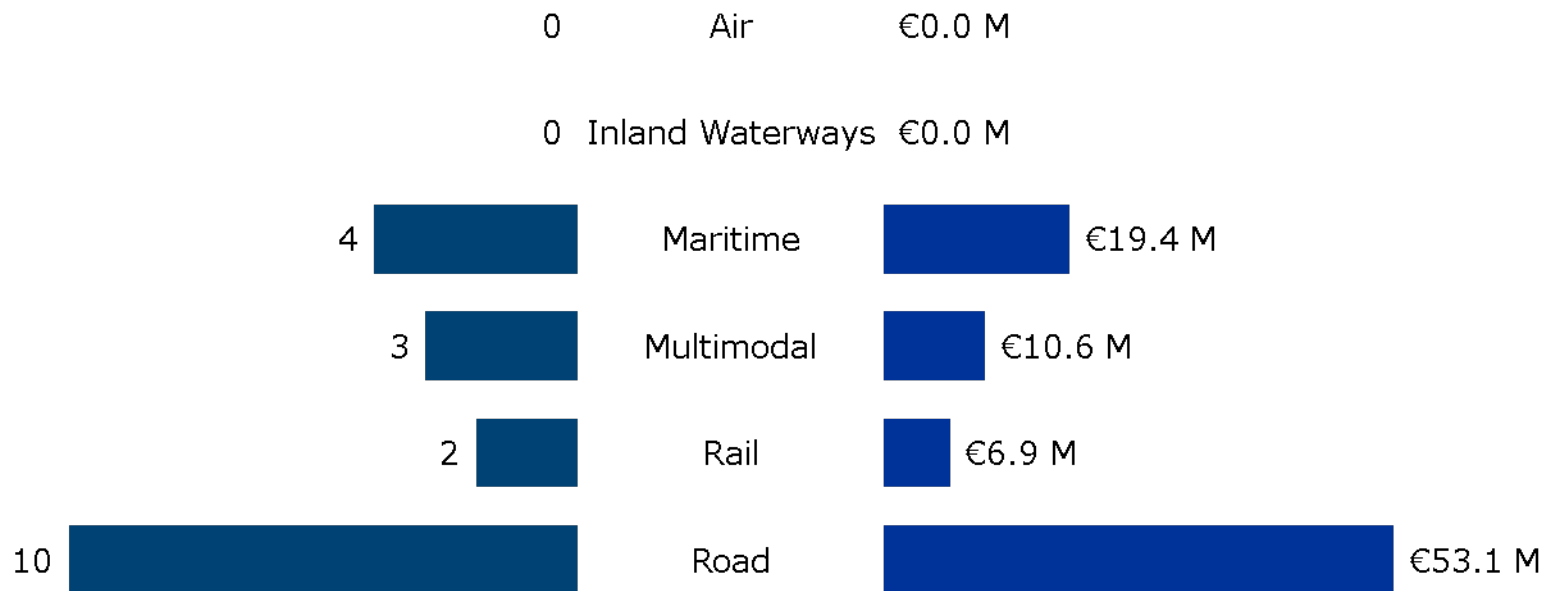
( ) = Number of proposals




# Projects selected per Core Network Corridors



# Selected projects per transport modes for the Scan-Med Corridor



## Projects selected per types for the Scan-Med Corridor

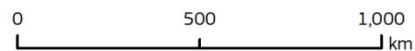


# Scandinavian - Mediterranean corridor: Funding share per corridor - CEF 2016 Call

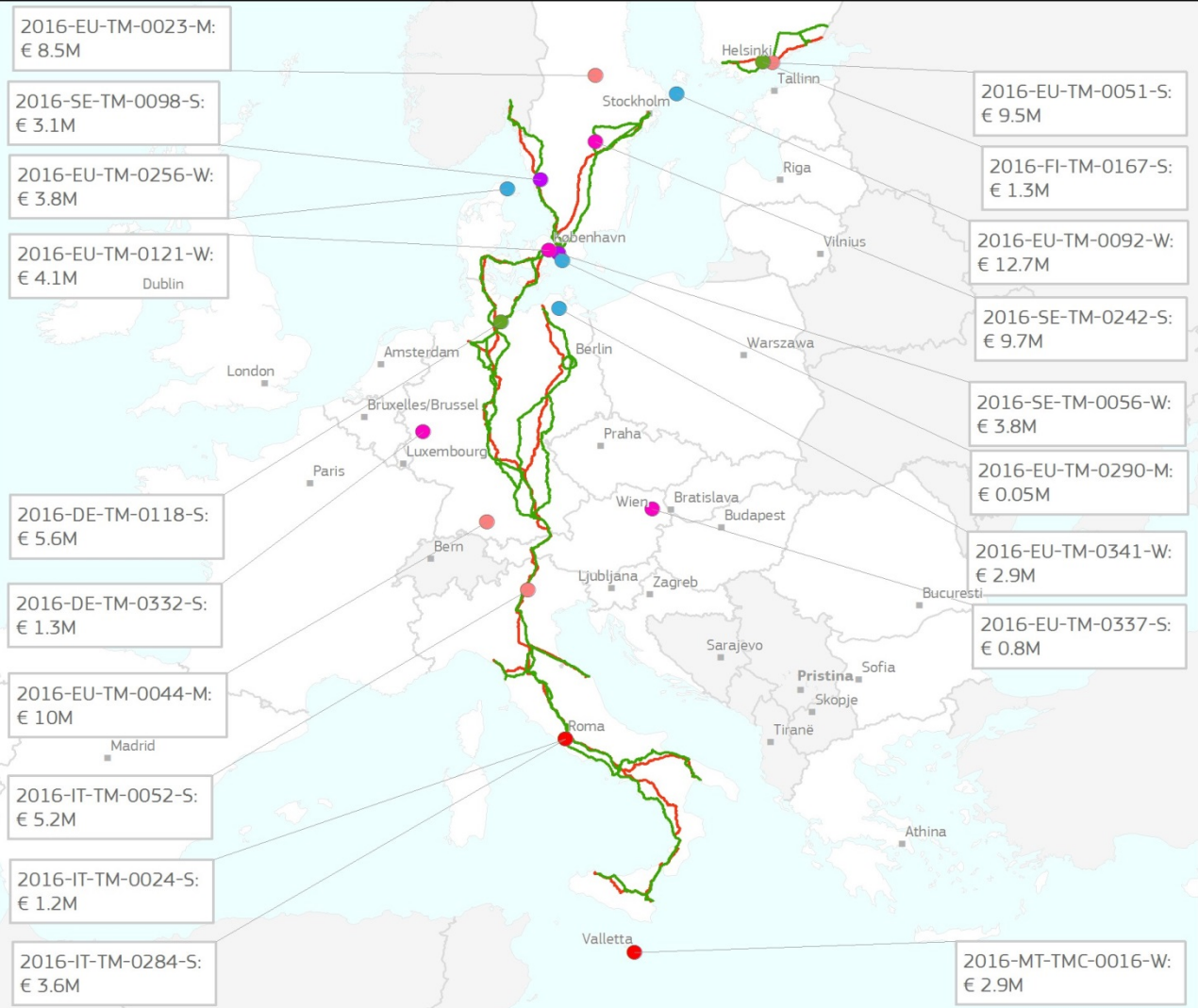
- ITS for road
- Innovation
- Motorways of the Sea
- Multimodal
- Rail
- Road

## Scandinavian-Mediterranean corridor

- IWW
- railways
- roads
- EU Member States
- Non EU countries



Cartography: INEA, October 2017  
 © EC, DG MOVE, TENtec for TEN-T network  
 © EuroGeographics 2010 for the administrative boundaries



## For more information



[inea@ec.europa.eu](mailto:inea@ec.europa.eu)



<http://ec.europa.eu/inea/en>



[@inea\\_eu](https://twitter.com/inea_eu)



Look for **INEA!**